

Trail Map of Greylock Glen







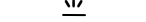


Adams, MA

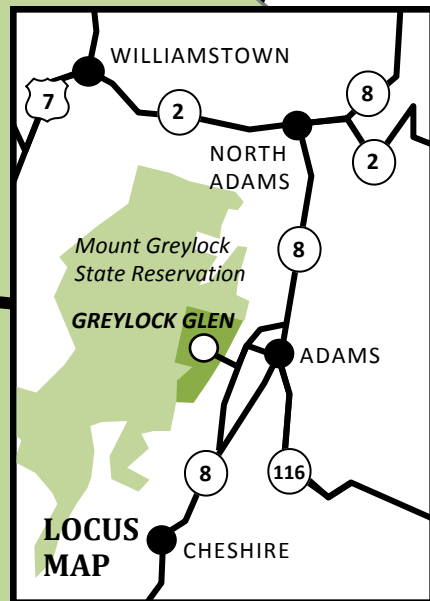
c/o Mt. Greylock State Reservation
 P.O. Box 138
 Lanesborough, MA 01237
 (413) 499-4262



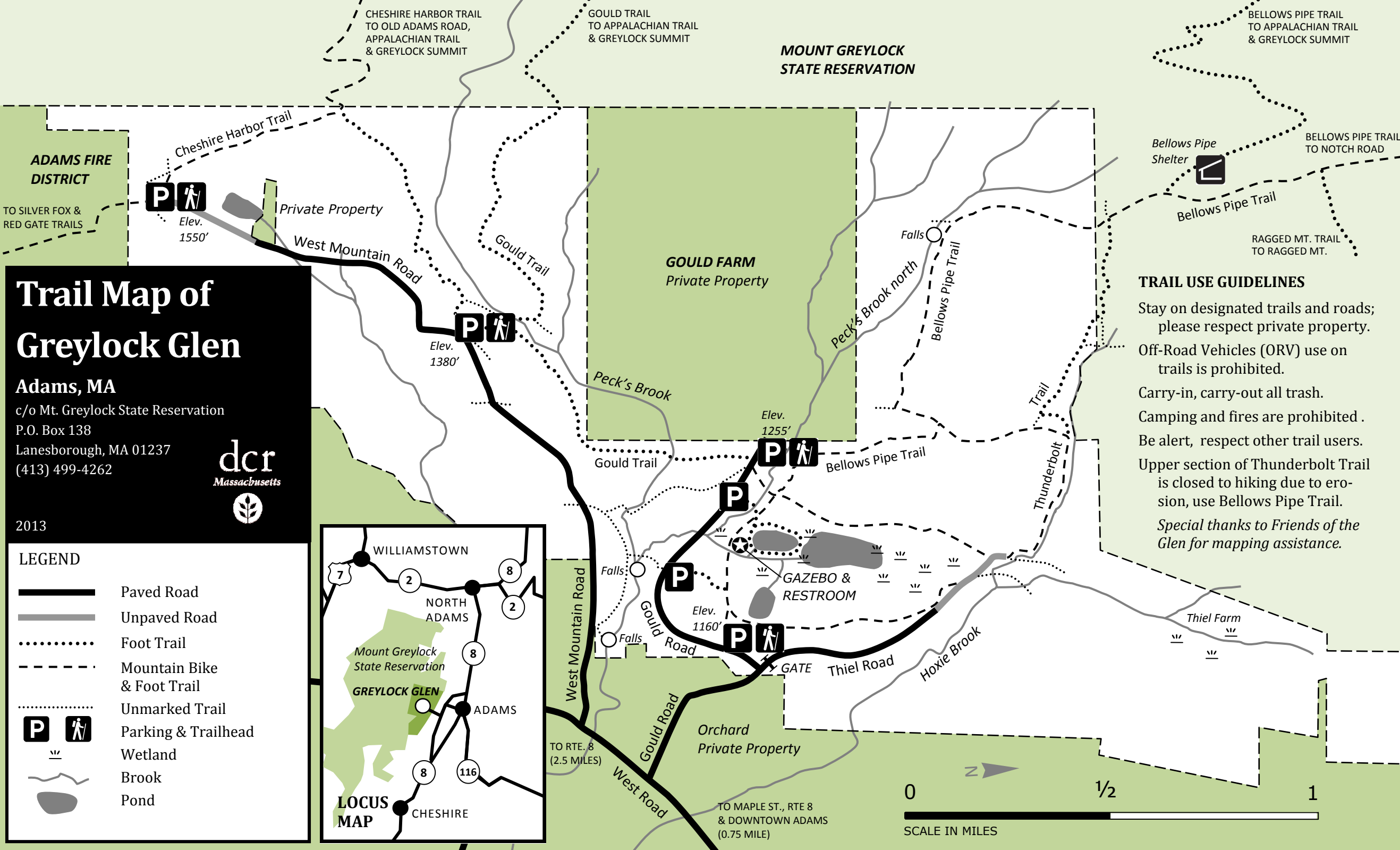
2013

LEGEND

-  Paved Road
-  Unpaved Road
-  Foot Trail
-  Mountain Bike & Foot Trail
-  Unmarked Trail
-  Parking & Trailhead
-  Wetland
-  Brook
-  Pond



MOUNT GREYLOCK STATE RESERVATION



TRAIL USE GUIDELINES

- Stay on designated trails and roads; please respect private property.
 - Off-Road Vehicles (ORV) use on trails is prohibited.
 - Carry-in, carry-out all trash.
 - Camping and fires are prohibited.
 - Be alert, respect other trail users.
 - Upper section of Thunderbolt Trail is closed to hiking due to erosion, use Bellows Pipe Trail.
- Special thanks to Friends of the Glen for mapping assistance.*

